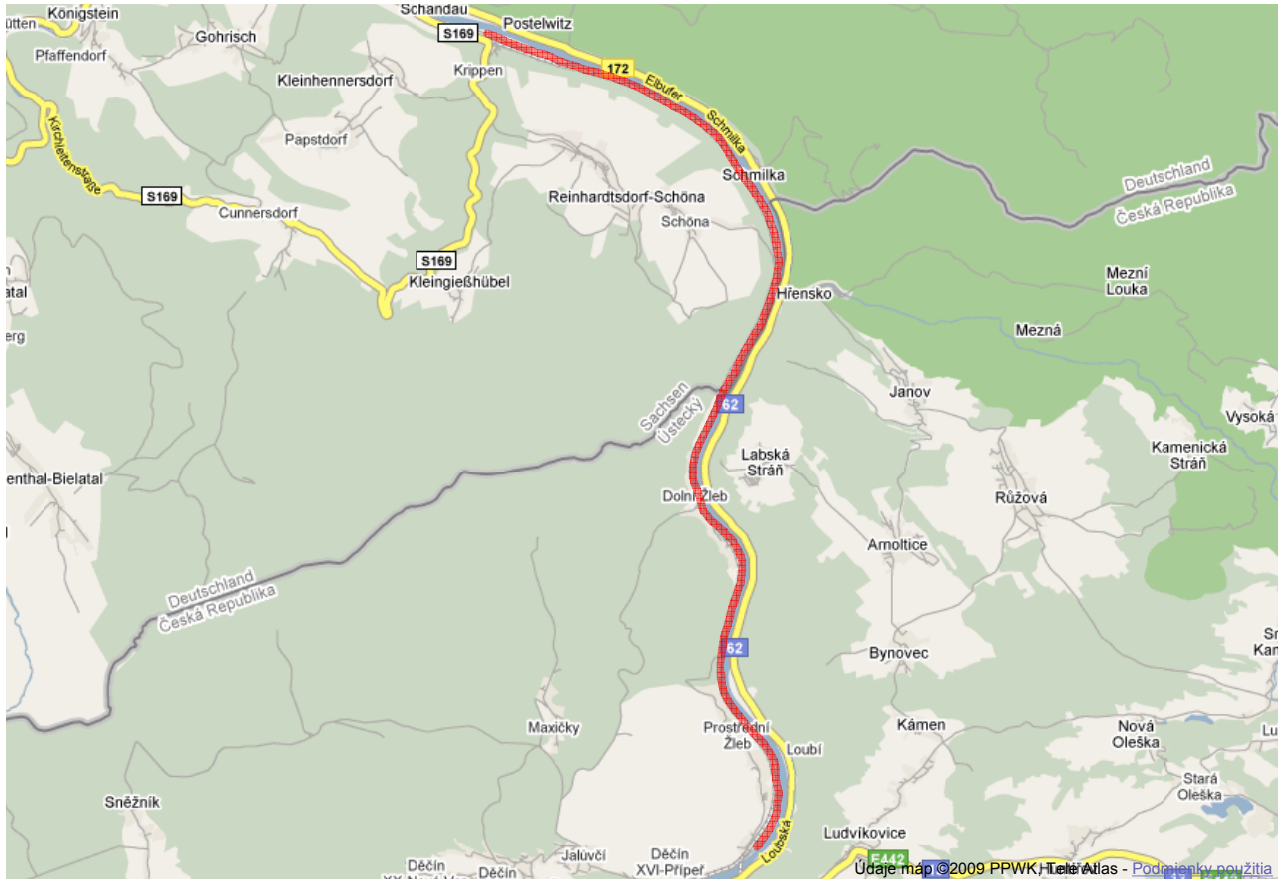




uTrack - Track 09-08-17 17-10 [hide report](#)

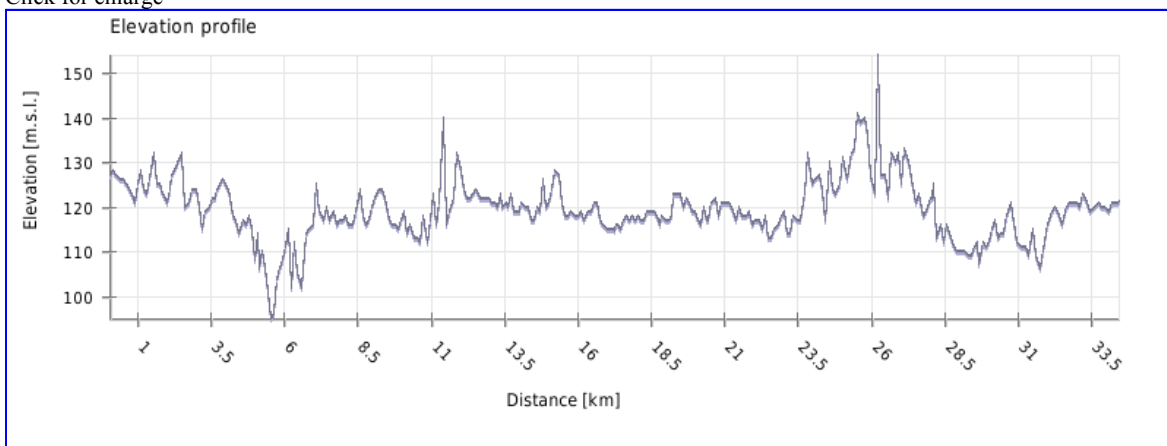
Track on the map



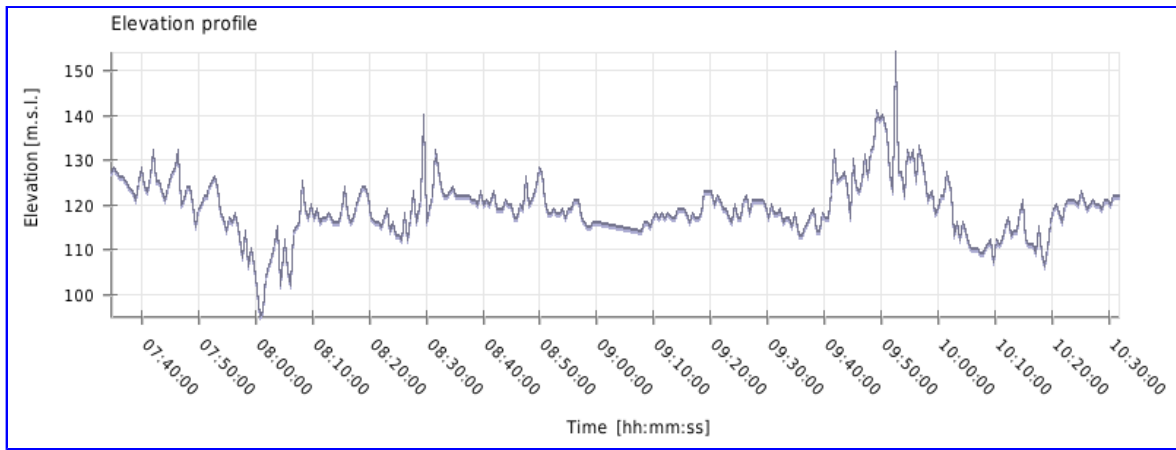
- [Show start of track](#)
- [Show end of track](#)
- [Show highest point of track](#)
- [Show lowest point of track](#)
- [Fastest point of track](#)

Elevation

Click for enlarge



Click for

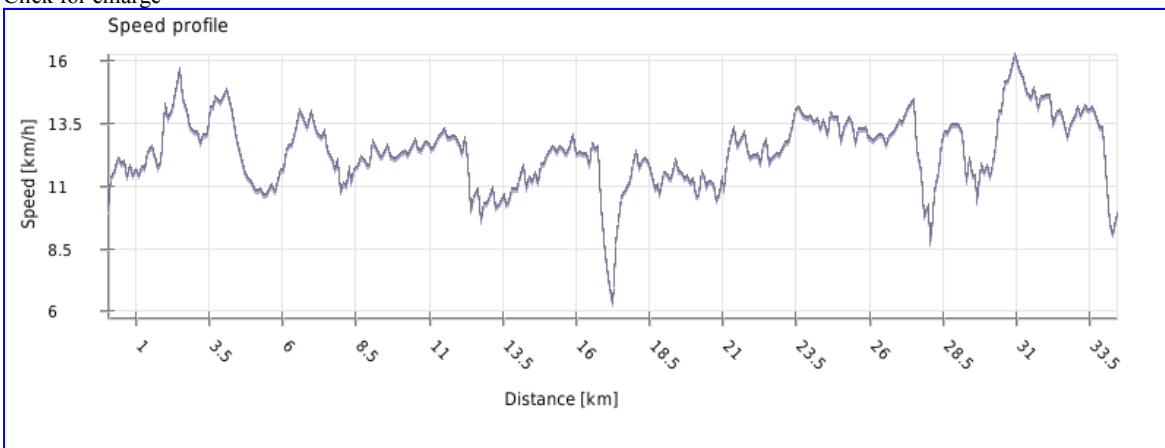


enlarge

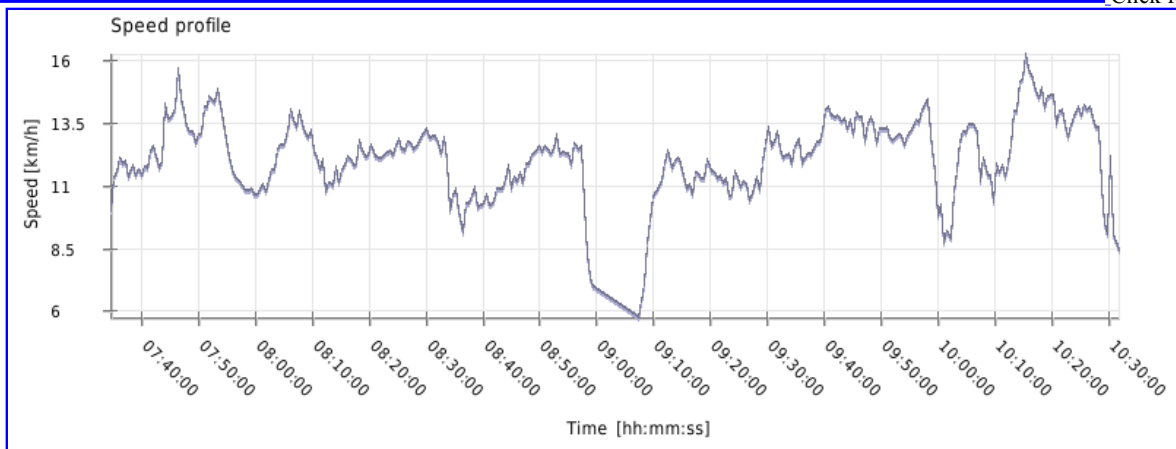
Minimum elevation: 95 m.s.l.
 Maximum elevation: 154 m.s.l.
 Average elevation: 119.4 m.s.l.
 Maximum difference: 59 m
 Total climbing: 461 m
 Total descent: 477 m
 Start elevation: 138.6 m.s.l.
 End elevation: 122 m.s.l.
 Final balance: -16.6 m

Speed

Click for enlarge



Click for



enlarge

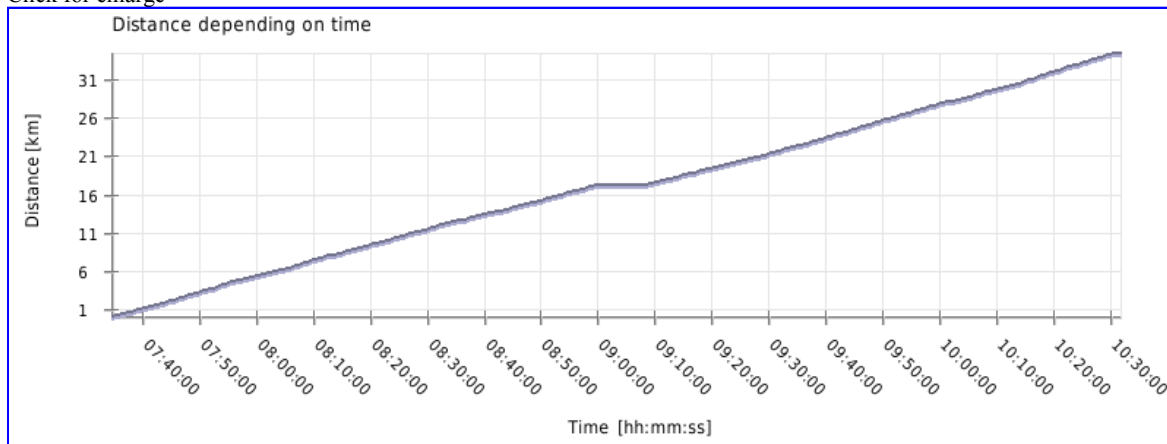
Minimum speed: 5.7 km/h
 Maximum speed: 16.2 km/h
 Average climbing speed : 12.4 km/h
 Average descent speed : 12.6 km/h
 Average flat speed: 11.7 km/h
 Average speed: 12.4 km/h

Time

Date of track: 22.8.2009
Start time: 07:34:04
End time: 10:31:54
Total track time: 2h 57m 50s
Climbing time: 1h 10m 50s
Descent time: 1h 17m 12s
Flat time: 29m 48s


Distance

[Click for enlarge](#)



Total flat distance: 34.4 km
Total real distance: 34.4 km
Climbing distance: 14.5 km
Descent distance: 14.5 km
Flat distance: 5.4 km

Complete report export

 [Save report as PDF file](#)
generated by [uTrack](#) // [Crempa](#)